
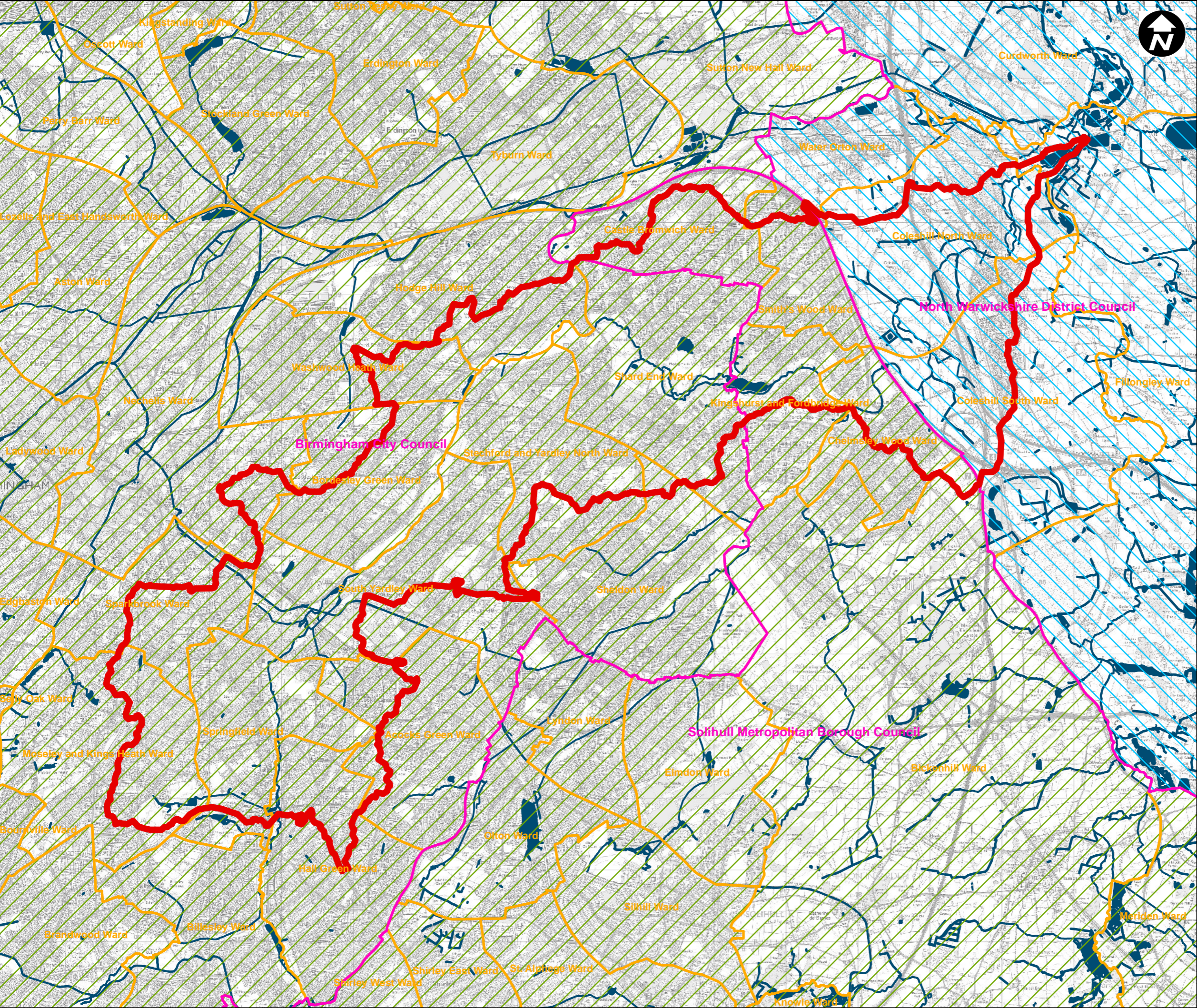


# Appendix A

## Baseline Mapping



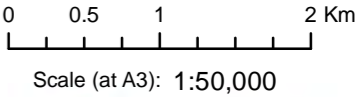


# Cole Valley Catchment Landscape Vision

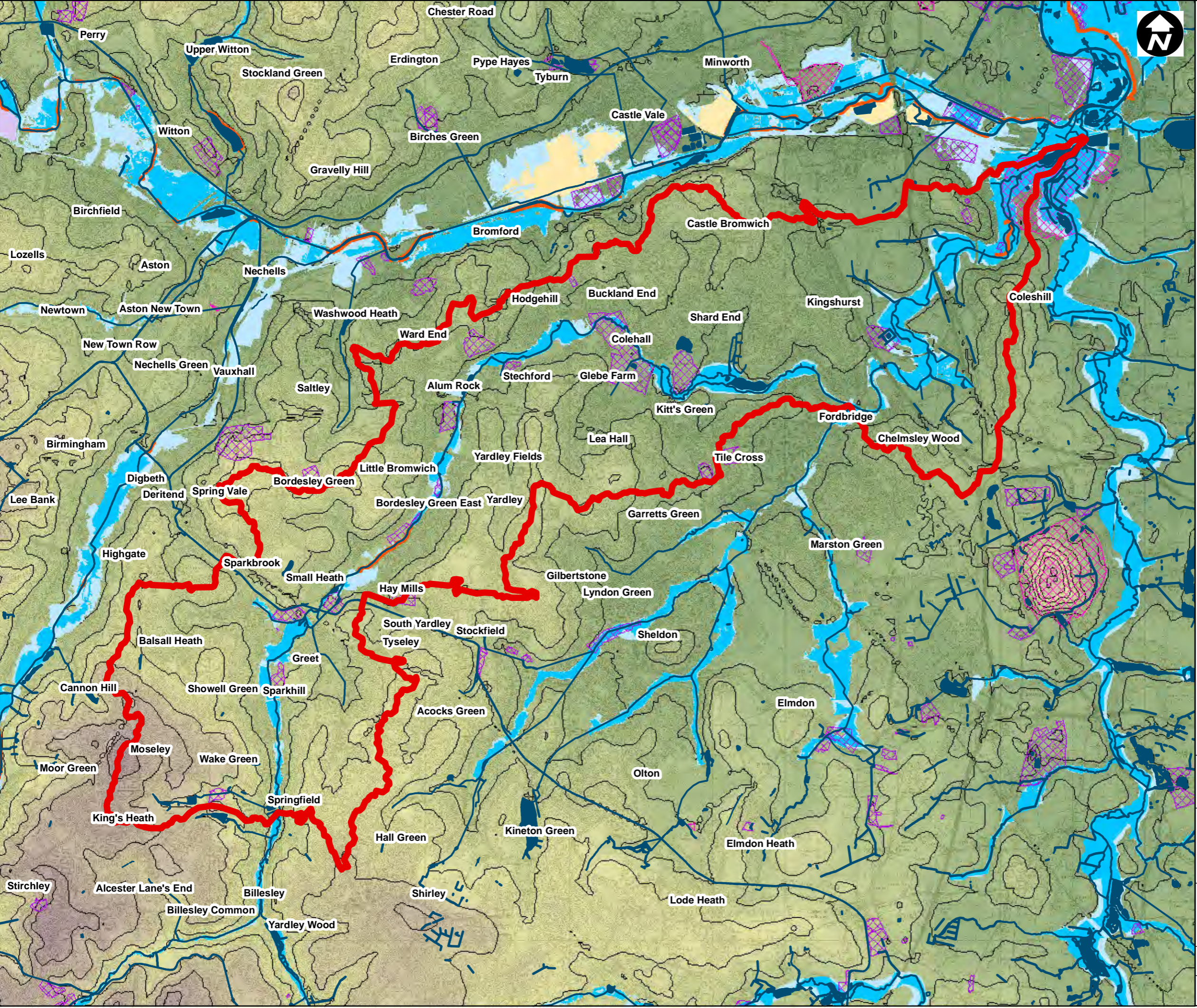
## Adminstrative Boundaries

- River Cole Catchment (Lower Waterbodies)
- Local Authority Boundary
- Ward Boundary
- West Midlands Combined Authority
- Warwickshire County Council
- Canal and River Corridor
- Waterbody

Notes:  
Contains public sector information licensed under the Open Government Licence v3.0



Status: S1	Purpose of issue: Issue	Rev: 3.0	Model File Identifier: N/A
Drawing number: CVCLV-ATK-00-XX-DR-L-00001	Drawn: 30/08/2019	Checked: 30/08/2019	Authorised: 30/08/2019

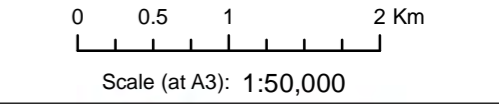


# Cole Valley Catchment Landscape Vision

## Topography and Drainage

- River Cole Catchment (Lower Waterbodies)
- Canal and River Corridor
- Waterbody
- Flood Defence
- Areas Benefitting from Flood Defences
- Flood Storage Area
- Authorised Landfill Site
- Historic Landfill Site
- Flood Zone 3 (1:100 chance)
- Flood Zone 2 (1:1,000 chance)
- 10m Contours
- 261.5m AOD
- 45.9m AOD

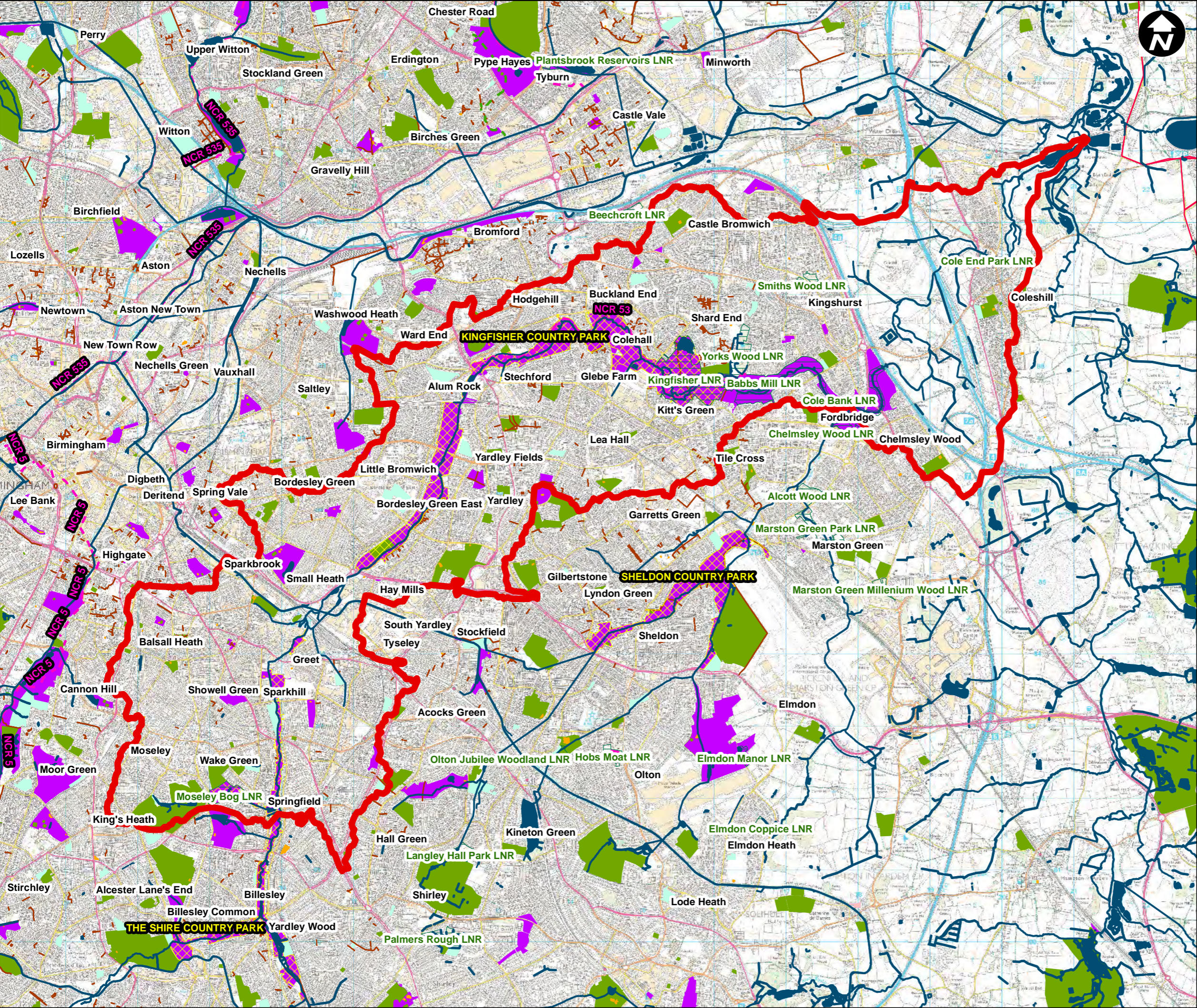
Notes:  
Contains public sector information licensed under  
the Open Government Licence v3.0



Status: S1	Purpose of issue: Issue	Rev: 3.0	Model File Identifier: N/A
Drawing number: CVCLV-ATK-00-XX-DR-L-00002	Drawn: 30/08/2019	Checked: 30/08/2019	Authorised: 30/08/2019





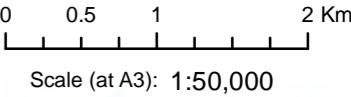


# Cole Valley Catchment Landscape Vision

## Accessibility

- River Cole Catchment (Lower Waterbodies)
- Canal and River Corridor
- Waterbody
- Sustrans National Cycle Route (NCR)
- Sustrans National Cycle Network Link
- Other Cycle Route
- Local Nature Reserve (LNR)
- Country Park
- Public Right of Way
- Common Land
- CRoW Access Land
- CRoW S15 Land
- Allotment / Growing Space
- Sports Pitch
- Play Space
- Public Park or Garden

Notes:  
Contains public sector information licensed under the Open Government Licence v3.0



Status: S1	Purpose of issue: Issue	Rev: 3.0	Model File Identifier: N/A
Drawing number: CVCLV-ATK-00-XX-DR-L-00005	Drawn: 30/08/2019	Checked: 30/08/2019	Authorised: 30/08/2019